

NAVIONICS®
2022 CATALOGUE

CONTENT

04

INTRODUCTION

06

NAVIONICS® + CARTOGRAPHY

08

PLATINUM + CARTOGRAPHY

10

NAVIONICS BOATING APP

12

COMPARISON

14

CHART UPDATES

16

COVERAGE AREAS



INTRODUCTION

escape the ordinary.

Whether you're adventuring on the high seas, cruising in home waters, fishing on your new favourite freshwater lake or piloting a commercial workboat, your chartplotter deserves the best, most up-to-date cartography and navigation data available. Since Navionics and Garmin came together, we have been combining the best of our data and technology to produce superior cartography products for boaters all over the world. And now, with Garmin and Navionics integrated mapping solutions, we're making it even easier to choose the navigation features that best match your plotter, your priorities, and your price range.

Map coverage areas are now aligned across standard and premium cartography for all Navionics branded products – with combined coastal and lake content, making it simple to access your chosen map areas. See all the best places that water can take you. And plot your course with the world's #1 choice in marine mapping¹.

¹Based on 2020 reported sales





NAUTICAL CHART

Essential cartographic reference detail for cruising, sailing and fishing: port plans, safety depth contours, marine services and navigation aids.

NAVIONICS[®]+ CARTOGRAPHY

INTEGRATED MAPPING FOR THE WIDEST RANGE OF CHARTPLOTTERS

It's all about knowing your way on the water — with cartography you can trust. That's why the boaters who trust and rely on the Navionics brand have made it the world's #1 marine mapping*. Seamlessly combining offshore and inland content, this all-in-one solution offers clear, reliable cartography for the widest range of chartplotter brands. Navionics+ and Platinum+ cartography is available on microSD/SD cards for easy installation on your compatible marine device.

Start out from day one with up-to-date charts. An inclusive one-year subscription provides access to daily updates, advanced features and so much more. Plus, all new coverage areas are aligned across standard and premium products, with combined coastal and lake content, making it easier to choose the right mapping solution for your needs.

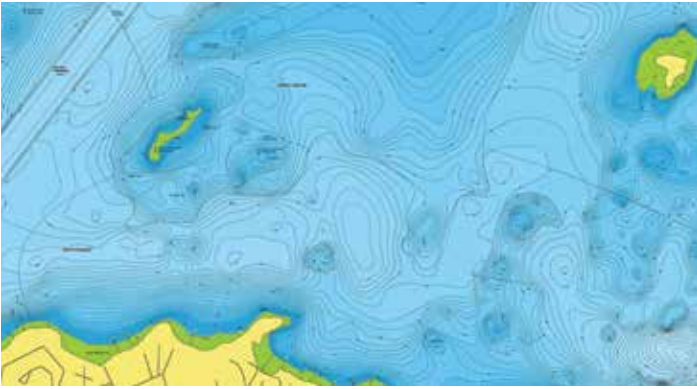
The same detailed marine and lake charts are also available with the Navionics Boating app on your Apple® or Android™ mobile device. Simply download the app and purchase your charts of choice to access top-of-the-line maps right from your phone or tablet.

NAVIONICS+

For offshore or inland waters, this all-in-one solution offers detail-rich integrated mapping, 0.5 metre HD contours, advanced features¹ such as Dock-to-Dock route guidance technology¹, and access to daily updates via the Navionics Chart Installer software.

NOTE: Navionics+ and Platinum+ cards are not compatible with Garmin chartplotters
*Based on 2020 reported sales

¹Route guidance is for planning purposes only and does not replace safe navigation operations



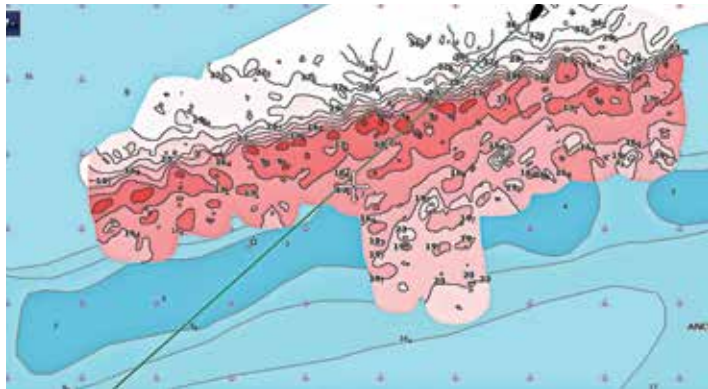
SONARCHART™ HD BATHYMETRY

For improved fishing and navigation, SonarChart™ HD bathymetry maps display up to 0.5 metre contours for a more detailed depiction of bottom structure.



COMMUNITY EDITS

Download the Community Edits content layer to any Navionics card and view this valuable, local information contributed by Navionics Boating app users on your compatible chartplotter.



DOCK-TO-DOCK ROUTE GUIDANCE

Navionics advanced route guidance technology¹ uses your boat settings, along with chart data and frequently travelled routes, to calculate a suggested path to follow from start to end point.

SONARCHART LIVE MAPPING FEATURE

Create your own maps on the fly. Watch new 0.5 metre HD bathymetry maps develop in real time as your boat moves along the water.²



ADVANCED MAP OPTIONS

Change the way you view Navionics charts and focus on the details that matter most to you. Highlight shallow areas, adjust contour density or select a fishing range.

PLOTTER SYNC

Transfer routes and markers, update charts and more between your plotter card and your Navionics Boating app — wirelessly. You can even activate or renew your cartography subscription and upload sonar logs.

¹Route guidance is for planning purposes only and does not replace safe navigation operations
²Compatibility with Navionics advanced features varies depending on the chartplotter model


PLATINUM[®]+ CARTOGRAPHY

PLATINUM+ OVERLAYS AND FEATURES

Designed with the most demanding boaters and serious anglers in mind, all the marine content of Navionics+ is enhanced with additional viewing options that take your boating experience to the next level.

PLATINUM+ INTEGRATED COASTAL AND INLAND LAKES COVERAGE

A comprehensive, all-in-one map solution, Platinum+ cartography combines premium marine content on oceans, major rivers and seas with freshwater inland mapping for more than 42,000 lakes worldwide.



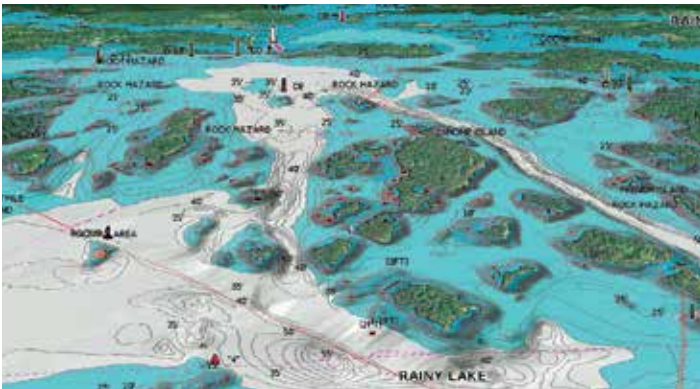
RELIEF SHADING

The Navionics relief shading feature brings bottom detail to life, from shallow flats to deep offshore canyons, in a vivid, colourful representation that helps boaters gain a better understanding of bottom topography. Available in selected areas. Visit www.navionics.com for more details.



SATELLITE IMAGERY WITH SONARCHART™ SHADING OVERLAY

Created from SonarChart 0.5 metre contour data, varying shades of blue reveal changes in depth such as channels and drop-offs. This improves situational awareness and give clear, visual clues to fish-holding structure.



3-D VIEW

Dynamic 3D View allows customizing of the chart to highlight key features for a better awareness of the surroundings.¹



AERIAL PHOTOGRAPHY

Aerial and panoramic photography of ports, marinas, bridges, docks, boat ramps, dams and navigational landmarks offers superior situational awareness

¹ Compatibility with 3D View varies depending on the chartplotter model





NAVIONICS BOATING APP

For cruising, fishing, sailing, diving and all your other activities on the water, the Navionics Boating app brings detailed offshore marine and inland lake charts to your mobile device, so they're on hand wherever you go. As a companion to the chartplotter or on its own, the app delivers detailed chart content and useful functionality in a convenient and easy to use format.

In addition to all the great chart content, your one-year renewable subscription lets you access daily updates and powerful advanced features before, during and after your trip.



ADVANCED NAVIONICS BOATING APP FEATURES

Relief shading overlays use colour and shadow to provide boat owners with a better understanding of bottom topography for improved fishing and diving.

Dock-to-Dock route guidance helps you start your trip with a suggested route from point A to B, based on chart data and navigation aids.

The Connections feature keeps you in touch with your friends and fellow boaters. Share your live location and tracks, routes and markers.

Local edits from Boating app users and the ActiveCaptain Community are integrated within the app.

SonarChart™ Live mapping feature lets you create your own 0.5 metre contour HD bathymetry maps in real time while navigating.¹

Access real-time weather data, daily and hourly forecasts, as well as wind, weather buoys, tides and currents overlaid on your map.

The Boating app is available as a separate purchase for Apple® and Android™ devices and offers a free trial before subscribing.

¹ Compatibility with Navionics advanced features varies depending on the chartplotter model

COMPARISON

CARTOGRAPHY SOLUTIONS FOR NAVIONICS COMPATIBLE CHARTPLOTTERS¹

Featuring integrated offshore and inland mapping content, Navionics all-in-one Navionics+ and Platinum+ cartography products offer daily chart updates and many useful features.

MARINE CARTOGRAPHY COMPATIBILITY

The Navionics+ and Navionics Platinum+ cartography products are available on microSD/SD cards for easy installation on your compatible marine device¹. These solutions offer detail-rich integrated mapping, 0.5 metre HD contours, advanced features such as Dock-to-Dock route guidance technology², and access to daily updates via the Navionics Chart Installer software.

Check [Chartplotter Compatibility](#) at Navionics.com.

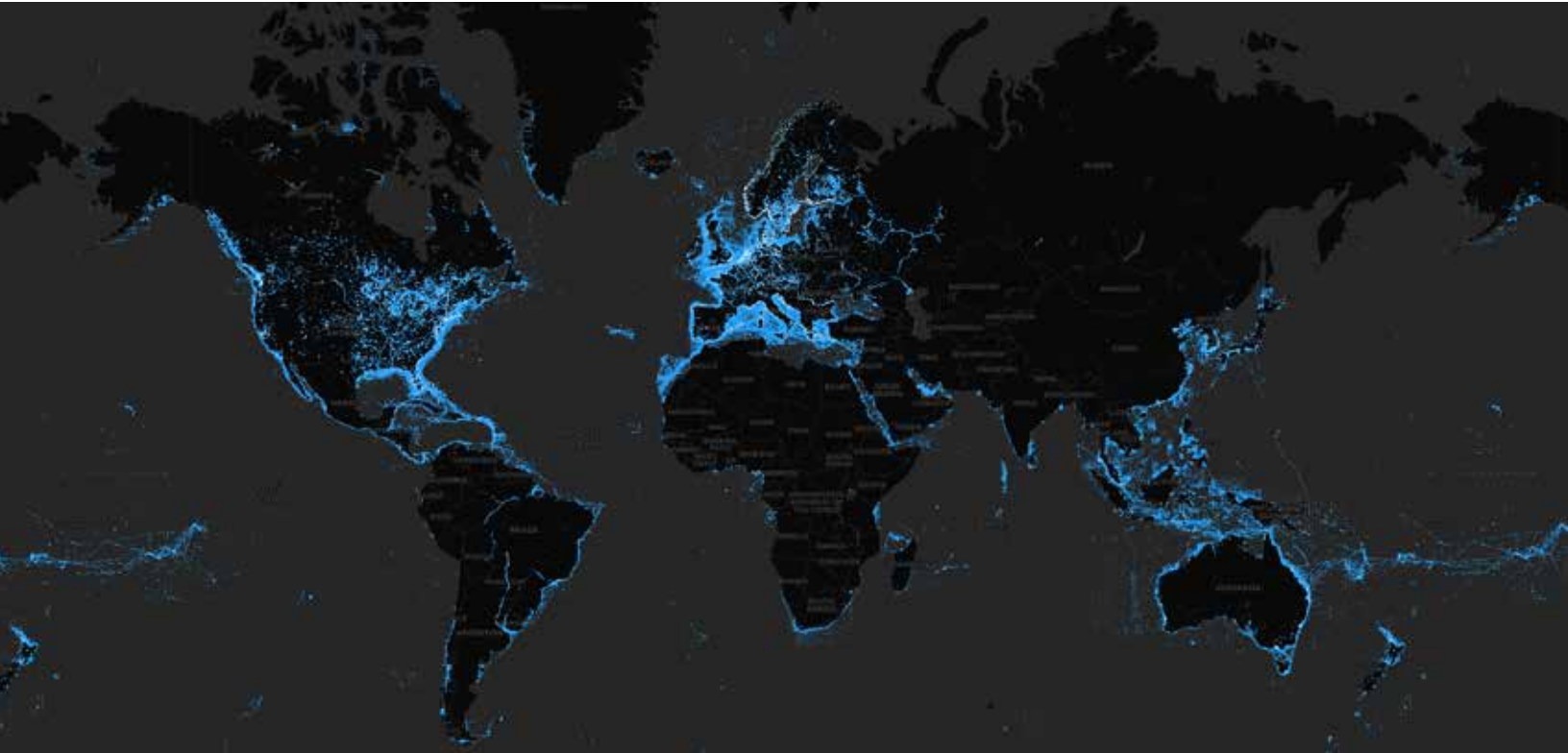


¹Navionics+ and Platinum+ cards are not compatible with Garmin chartplotters
²Route guidance is for planning purposes only and does not replace safe navigation operations.



COMPARISON	NAVIONICS+	PLATINUM+
COASTAL CONTENT	✓	✓
INLAND CONTENT	42,000 lakes	42,000 lakes
DETAILED NAUTICAL CHARTS	✓	✓
SONARCHART™ HD BATHYMETRY	✓	✓
DAILY UPDATES	✓	✓
DOCK-TO-DOCK AUTOROUTING	✓	✓
PLOTTER SYNC	✓	✓
COMMUNITY EDITS	✓	✓
ADVANCED MAP OPTIONS	✓	✓
SONARCHART LIVE MAPPING	✓	✓
RELIEF SHADING		✓
SATELLITE IMAGERY WITH SONARCHART SHADING OVERLAY		✓
AERIAL PHOTOGRAPHY		✓
3-D VIEW		✓
PANORAMTIC PHOTOS		✓

For preprogrammed charts bought in-store or online, the subscription needs to be activated. When the one-year subscription term expires, you can renew your subscription to continue accessing daily updates and premium features.



GET UPDATED CHARTS EVERY DAY

EVEN ONE SMALL CHANGE CAN MAKE A BIG DIFFERENCE - WE MAKE UP TO 5,000 PER DAY

We redraw shorelines, refine bathymetry, update Notices to Mariners and marine protected areas, integrate changes to navigational aids, marinas, docks, boat slipways, reefs, rocks, wrecks, and fish attractors.

Visit [Navionics.com](https://www.navionics.com) to see worldwide updates on our Heatmap, view the latest charts on our Chart Viewer, and download them anytime.¹

¹An active subscription is required.

SUBSCRIPTION ADVANTAGES

START OUT FROM DAY ONE WITH UP-TO-DATE CHARTS.

We make it easy for boaters to always have the latest content by including a one-year, renewable subscription to daily updates and advanced features with our plotter cards and mobile apps.

NEW NAVIONICS CARDS

Simply activate your subscription using the Chart Installer. Go to navionics.com → My Card → Activate/Update.

After one year, ask your dealer about the best discounted update option for you. Or visit navionics.com → My Card → Renew for discounted renewal options.

Older Navionics cards can also be activated with subscription renewals.

OWN A CARD FROM ANOTHER BRAND?

Use it to save up to 50%. Check navionics.com/other-brands, use the QR code or ask your dealer.



HOW TO CHOOSE YOUR GPS PLOTTER CHART CARD

RENEWAL OPTION TO SAVE UP TO 50%?

- **ASK YOUR DEALER**

Visit your favourite Navionics dealer and ask about your update and/or upgrade options.

- **A NEW CARD AT HOME**

Starting from a week before your subscription expires, you can order a new card from navionics.com and have it shipped to you.

- **RENEW ONLINE**

Do it online, directly on your current card. Renew and you're ready to go. Check navionics.com/fin/renew-subscription or use the QR code.



COVERAGE AREAS



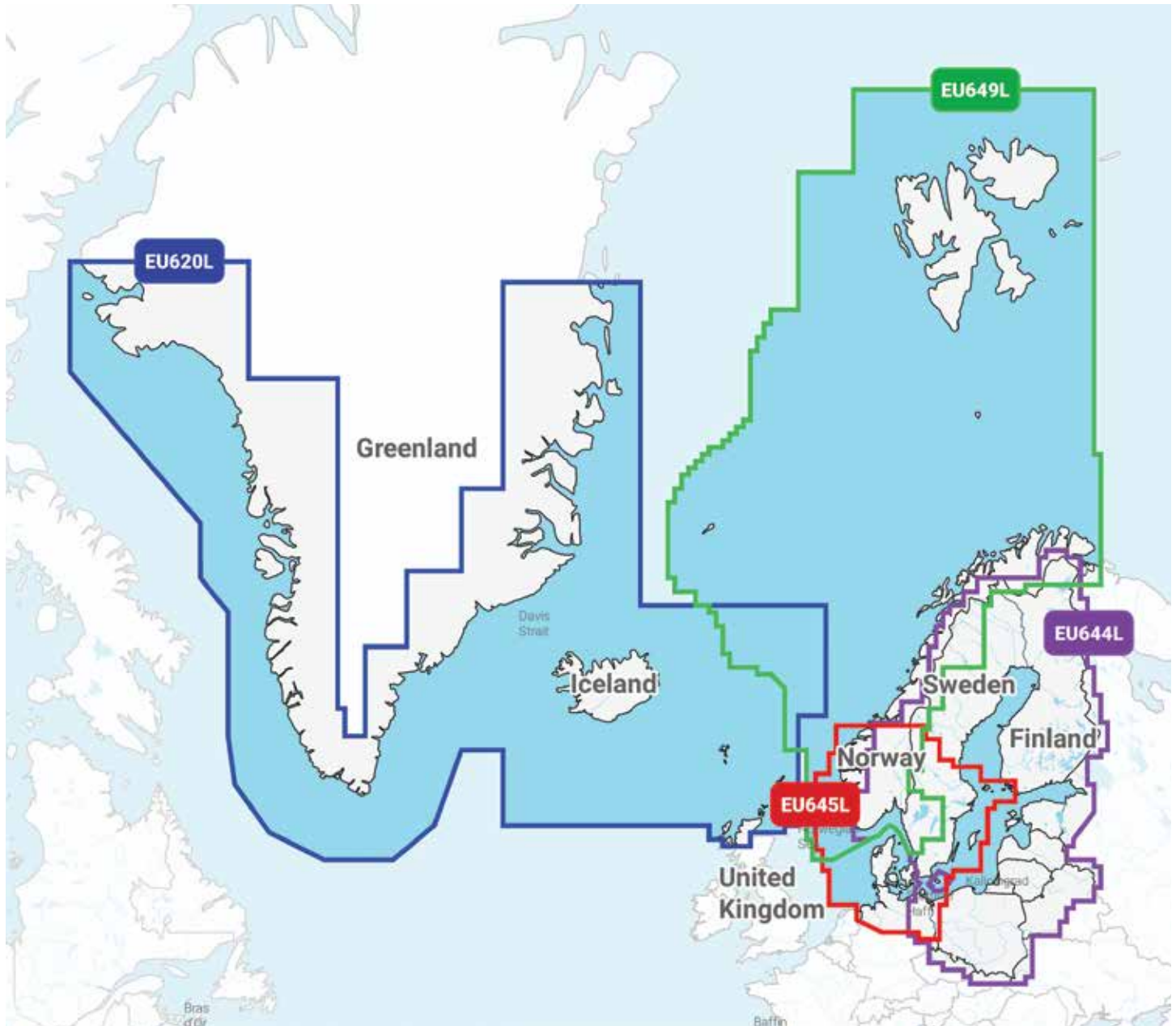


EUROPE

LARGE COVERAGE AREAS

REGION CODE	COVERAGE	NAVIONICS+ CHART CODE	NAVIONICS+ RRP	PLATINUM+ CHART CODE	PLATINUM+ RRP
EU620L	Greenland & Iceland	NAEU620L	£229.99	NPEU620L	£319.99
EU644L	Baltic Sea	NAEU644L	£229.99	NPEU644L	£319.99
EU645L	Skagerrak & Kattegat	NAEU645L	£229.99	NPEU645L	£319.99
EU649L	Norway	NAEU649L	£229.99	NPEU649L	£319.99

All prices are RRP inc. VAT

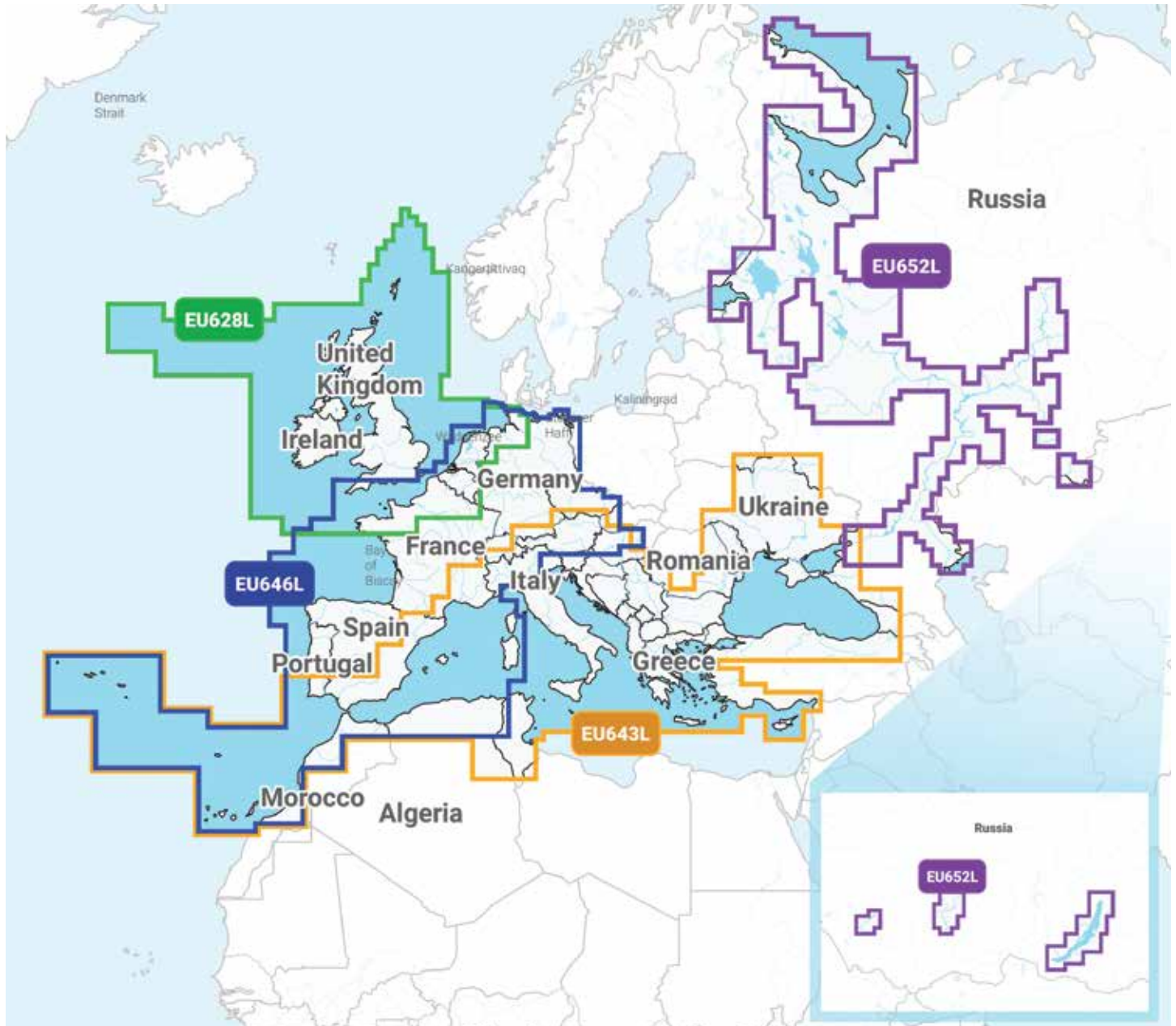


EUROPE

LARGE COVERAGE AREAS

REGION CODE	COVERAGE	NAVIONICS+ CHART CODE	NAVIONICS+ RRP	PLATINUM+ CHART CODE	PLATINUM+ RRP
EU628L	U.K., Ireland & Holland	NAEU628L	£229.99	NPEU628L	£319.99
EU643L	Mediterranean & Black Sea	NAEU643L	£229.99	NPEU643L	£319.99
EU646L	Europe, Central & West	NAEU646L	£229.99	NPEU646L	£319.99
EU652L	Russia, West	NAEU652L	£229.99	NPEU652L	£319.99

All prices are RRP inc. VAT

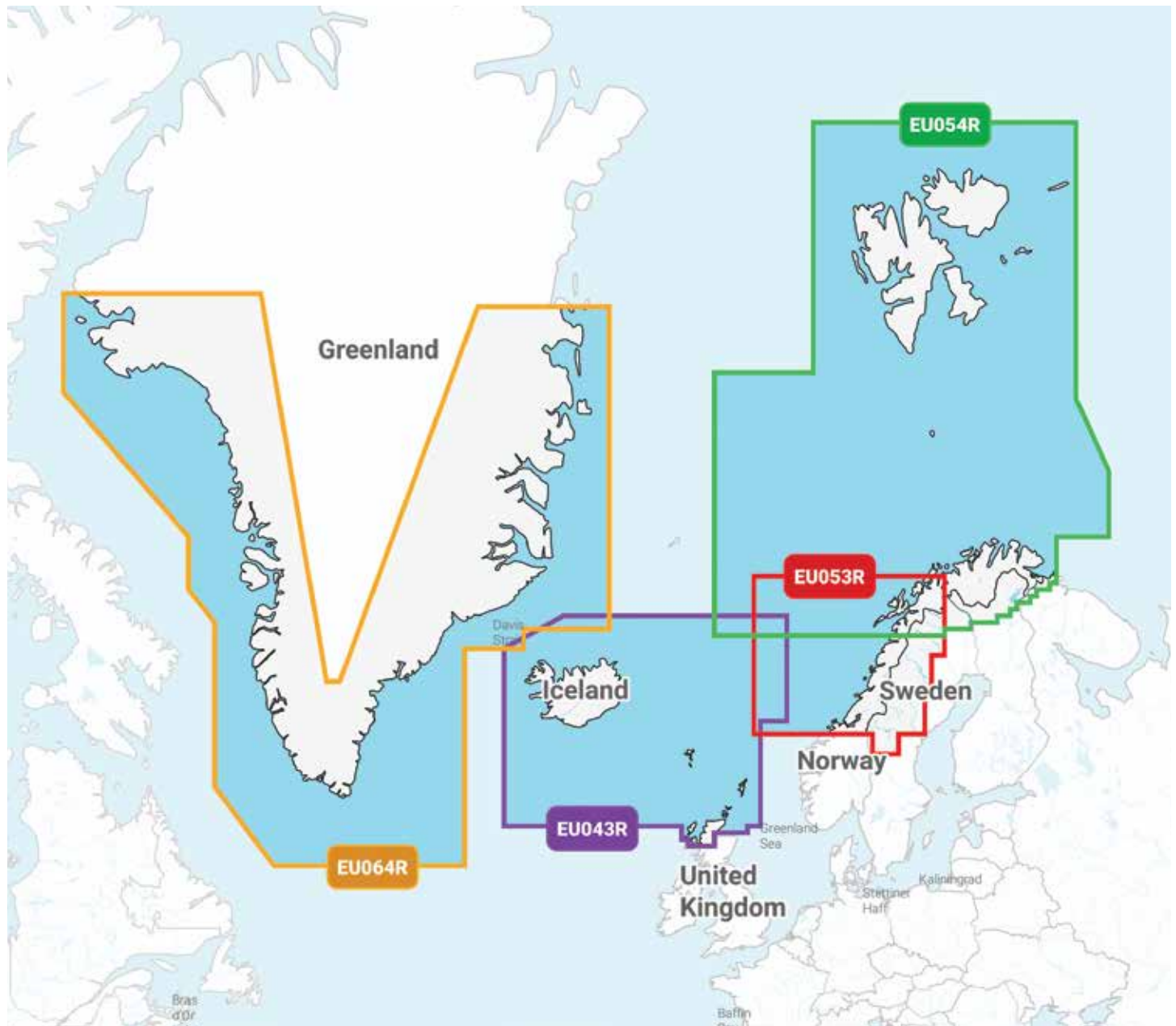


EUROPE - NORDICS

REGULAR COVERAGE AREAS

REGION CODE	COVERAGE	NAVIONICS+ CHART CODE	NAVIONICS+ RRP	PLATINUM+ CHART CODE	PLATINUM+ RRP
EU043R	Iceland to Orkney	NAEU043R	£149.99	NPEU043R	£239.99
EU053R	Norway, Trondheim to Tromso	NAEU053R	£149.99	NPEU053R	£239.99
EU054R	Norway, Vestfjorden to Svalbard	NAEU054R	£149.99	NPEU054R	£239.99
EU064R	Greenland	NAEU064R	£149.99	NPEU064R	£239.99

All prices are RRP inc. VAT

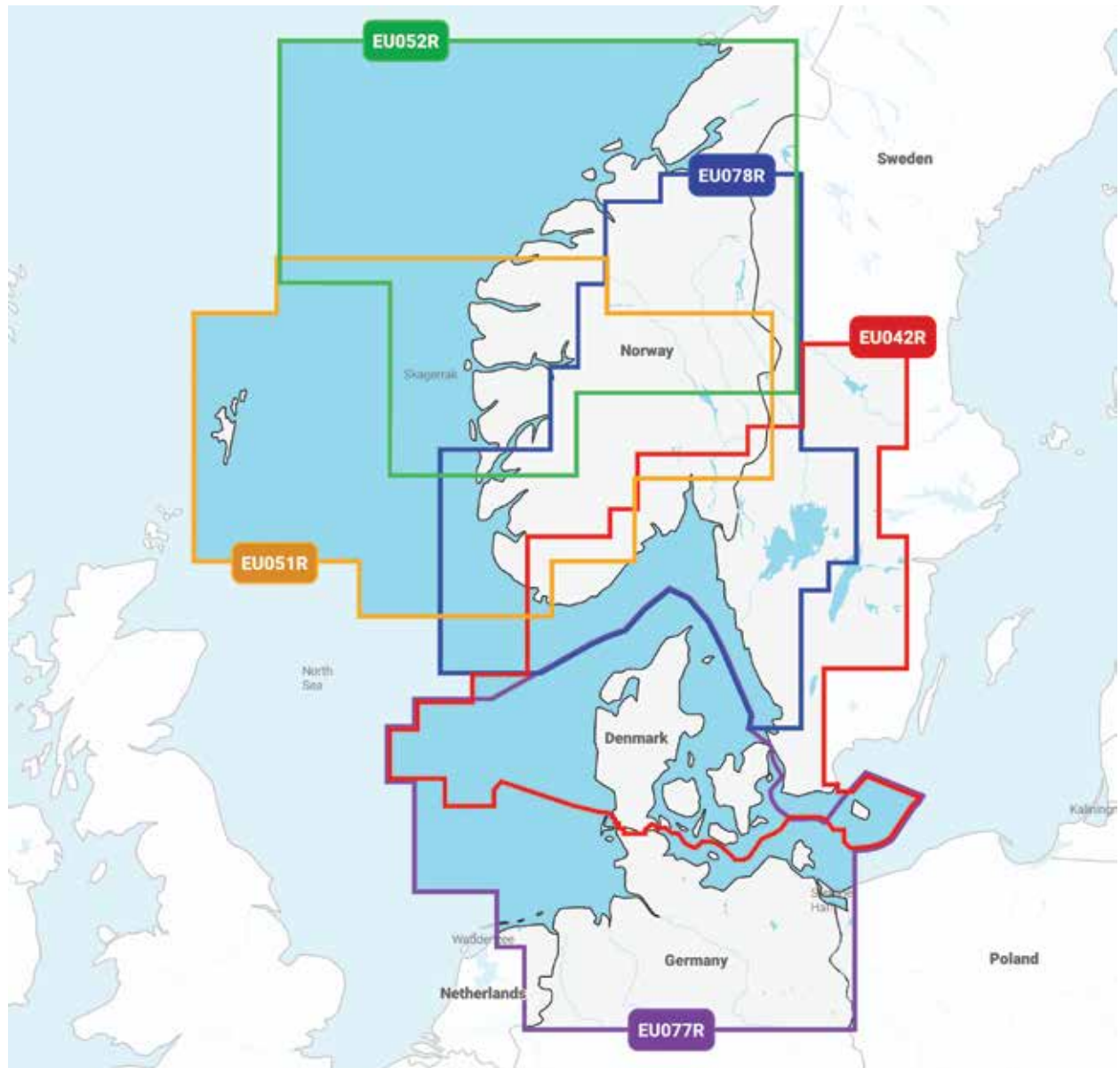


EUROPE - NORDICS

REGULAR COVERAGE AREAS

REGION CODE	COVERAGE	NAVIONICS+ CHART CODE	NAVIONICS+ RRP	PLATINUM+ CHART CODE	PLATINUM+ RRP
EU042R	Oslo to Trelleborg	NAEU042R	£149.99	NPEU042R	£239.99
EU051R	Norway, Lista to Sognefjord	NAEU051R	£149.99	NPEU051R	£239.99
EU052R	Norway, Sognefjord - Svefjorden	NAEU052R	£149.99	NPEU052R	£239.99
EU077R	Denmark & Germany, North	NAEU077R	£149.99	NPEU077R	£239.99
EU078R	Oslo, Skagerrak & Haugesund	NAEU078R	£149.99	NPEU078R	£239.99

All prices are RRP inc. VAT

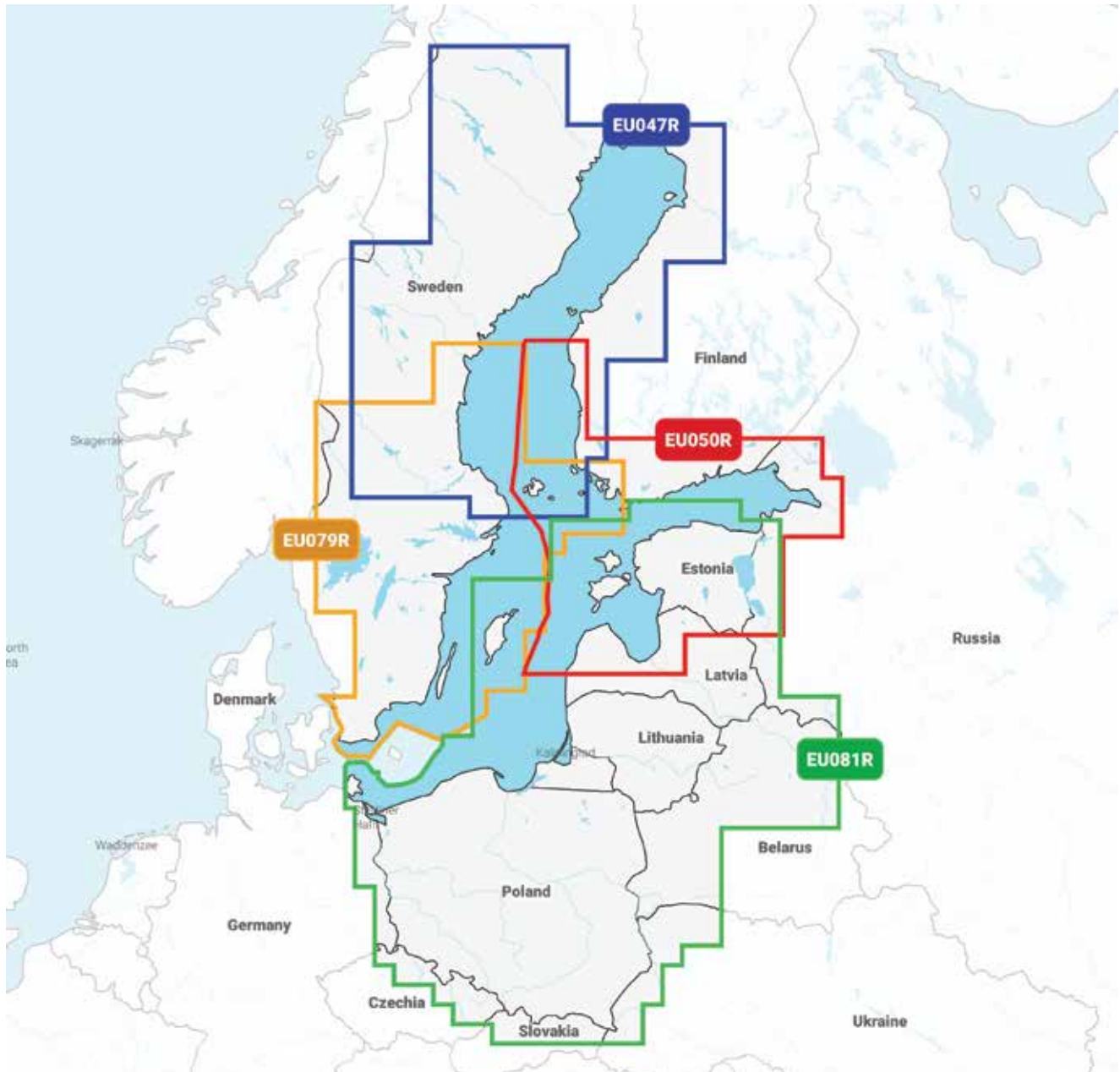


EUROPE - NORDICS

REGULAR COVERAGE AREAS

REGION CODE	COVERAGE	NAVIONICS+ CHART CODE	NAVIONICS+ RRP	PLATINUM+ CHART CODE	PLATINUM+ RRP
EU047R	Gulf of Bothnia	NAEU047R	£149.99	NPEU047R	£239.99
EU050R	Gulf of Finland & Riga	NAEU050R	£149.99	NPEU050R	£239.99
EU079R	Sweden, Southeast	NAEU079R	£149.99	NPEU079R	£239.99
EU081R	Baltic Sea, East Coast	NAEU081R	£149.99	NPEU081R	£239.99

All prices are RRP inc. VAT

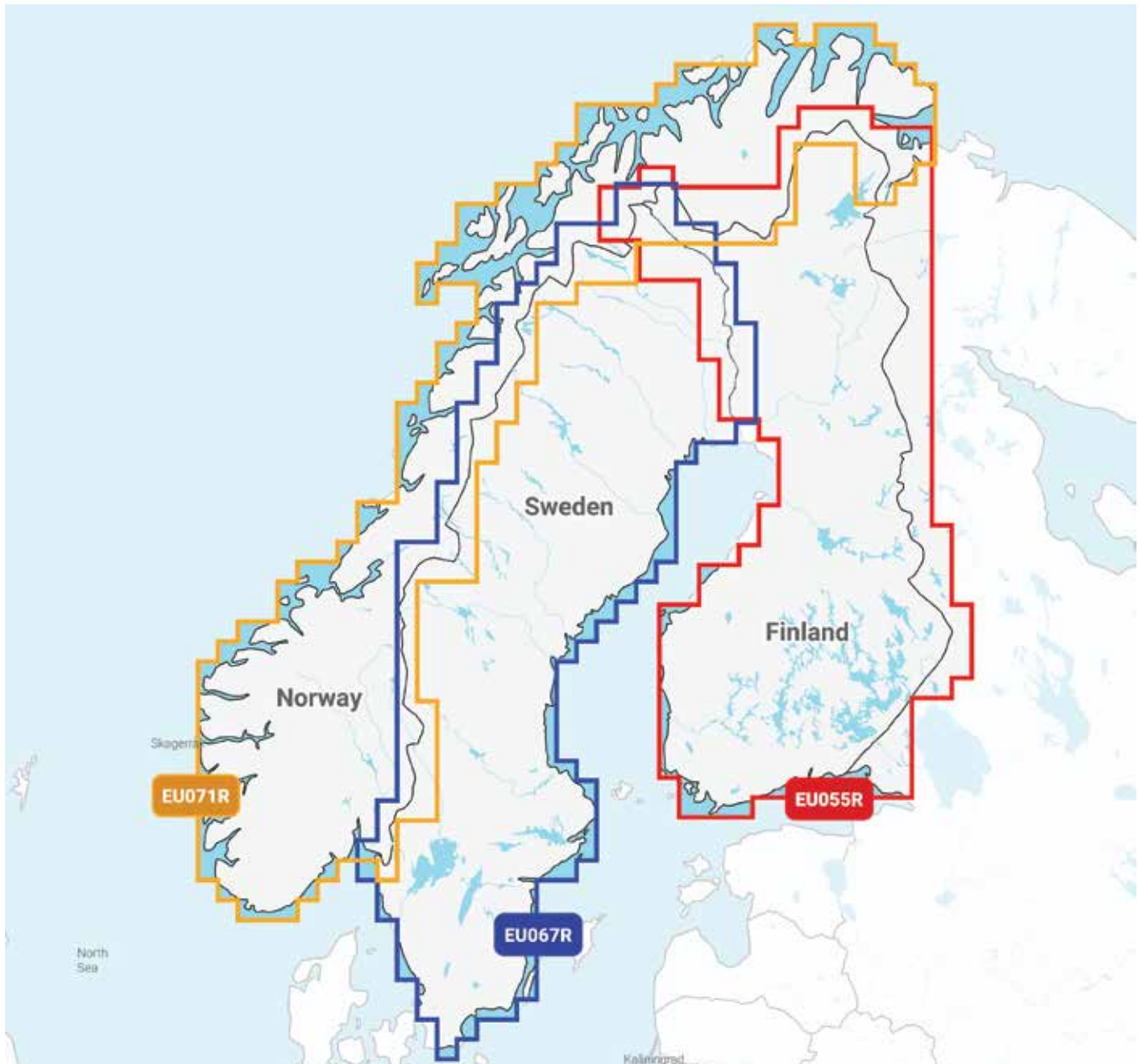


EUROPE - NORDICS

REGULAR COVERAGE AREAS

REGION CODE	COVERAGE	NAVIONICS+ CHART CODE	NAVIONICS+ RRP	PLATINUM+ CHART CODE	PLATINUM+ RRP
EU055R	Finland, Lakes & Rivers	NAEU055R	£149.99	NPEU055R	£239.99
EU067R	Sweden, Lakes & Rivers	NAEU067R	£149.99	NPEU067R	£239.99
EU071R	Norway, Lakes & Rivers	NAEU071R	£149.99	NPEU071R	£239.99

All prices are RRP inc. VAT

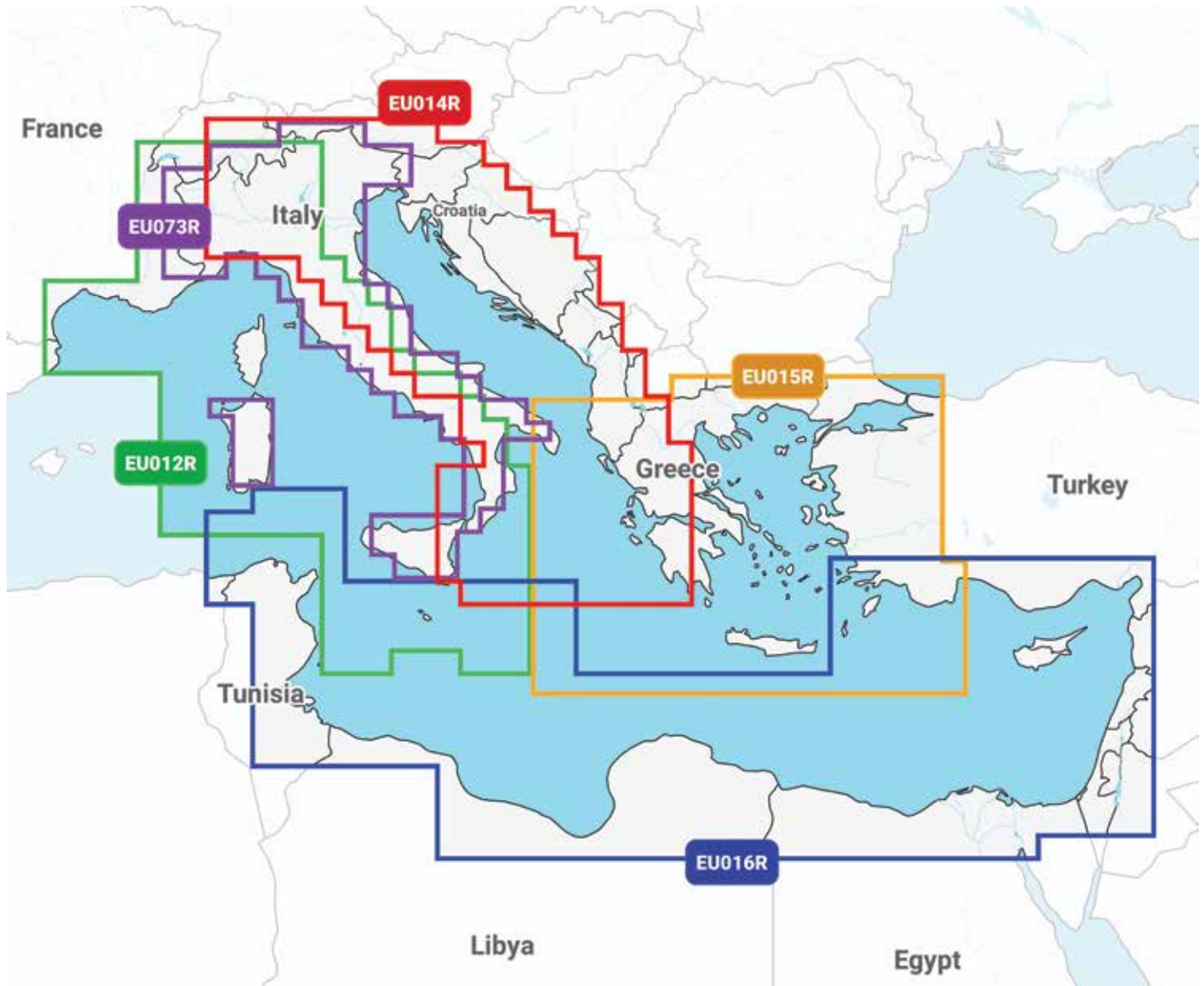


EUROPE - SOUTHERN EUROPE

REGULAR COVERAGE AREAS

REGION CODE	COVERAGE	NAVIONICS+ CHART CODE	NAVIONICS+ RRP	PLATINUM+ CHART CODE	PLATINUM+ RRP
EU012R	Mediterranean Sea, Cen. & West	NAEU012R	£149.99	NPEU012R	£239.99
EU014R	Italy, Adriatic Sea	NAEU014R	£149.99	NPEU014R	£239.99
EU015R	Aegean Sea, Sea of Marmara	NAEU015R	£149.99	NPEU015R	£239.99
EU016R	Mediterranean Sea, Southeast	NAEU016R	£149.99	NPEU016R	£239.99
EU073R	Italy, Lakes & Rivers	NAEU073R	£149.99	NPEU073R	£239.99

All prices are RRP inc. VAT

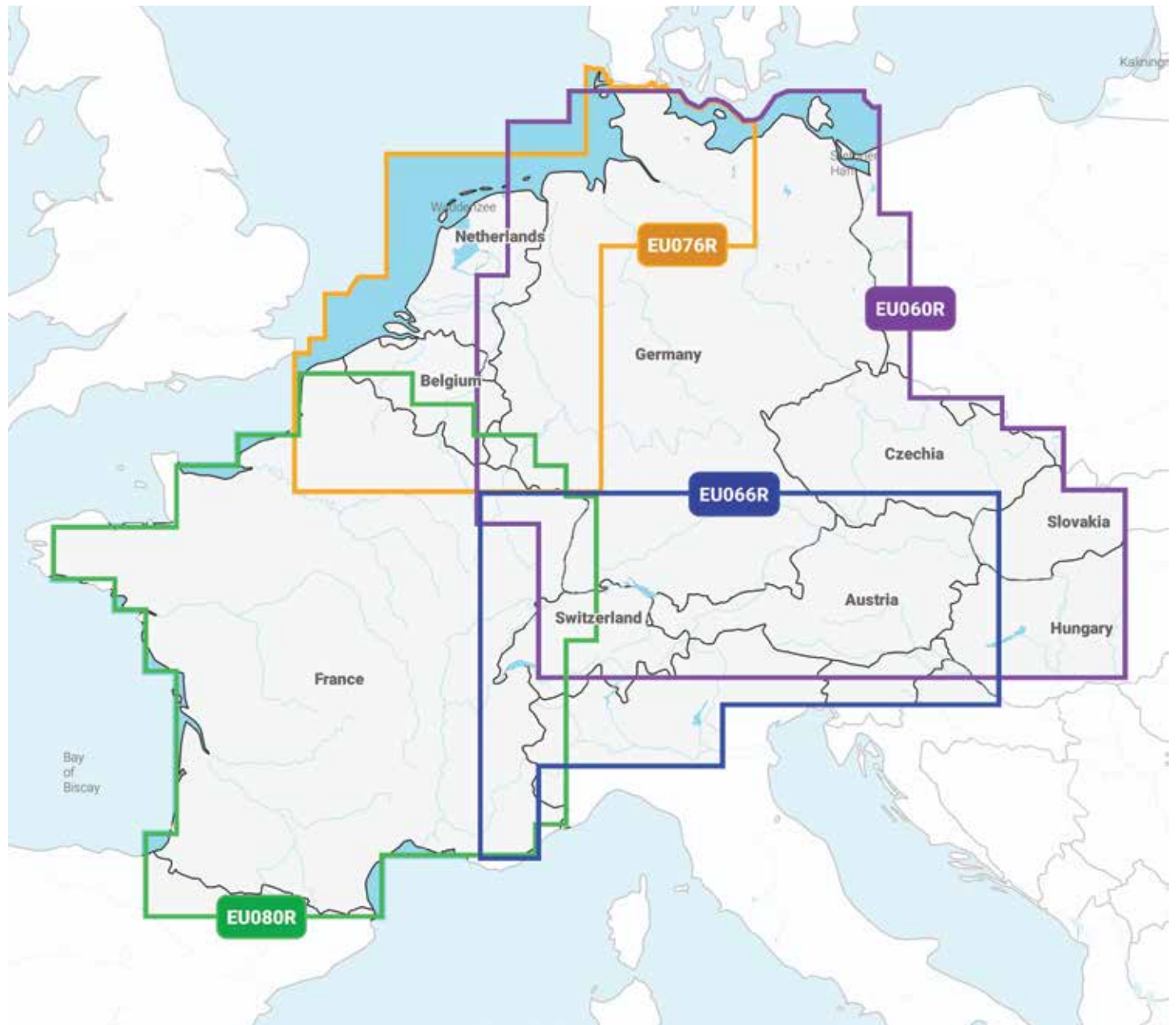


EUROPE - CENTRAL EUROPE

REGULAR COVERAGE AREAS

REGION CODE	COVERAGE	NAVIONICS+ CHART CODE	NAVIONICS+ RRP	PLATINUM+ CHART CODE	PLATINUM+ RRP
EU060R	Germany, Lakes & Rivers	NAEU060R	£149.99	NPEU060R	£239.99
EU066R	Alpine, Lakes & Rivers	NAEU066R	£149.99	NPEU066R	£239.99
EU076R	Benelux & Germany, West	NAEU076R	£149.99	NPEU076R	£239.99
EU080R	France, Lakes & Rivers	NAEU080R	£149.99	NPEU080R	£239.99

All prices are RRP inc. VAT

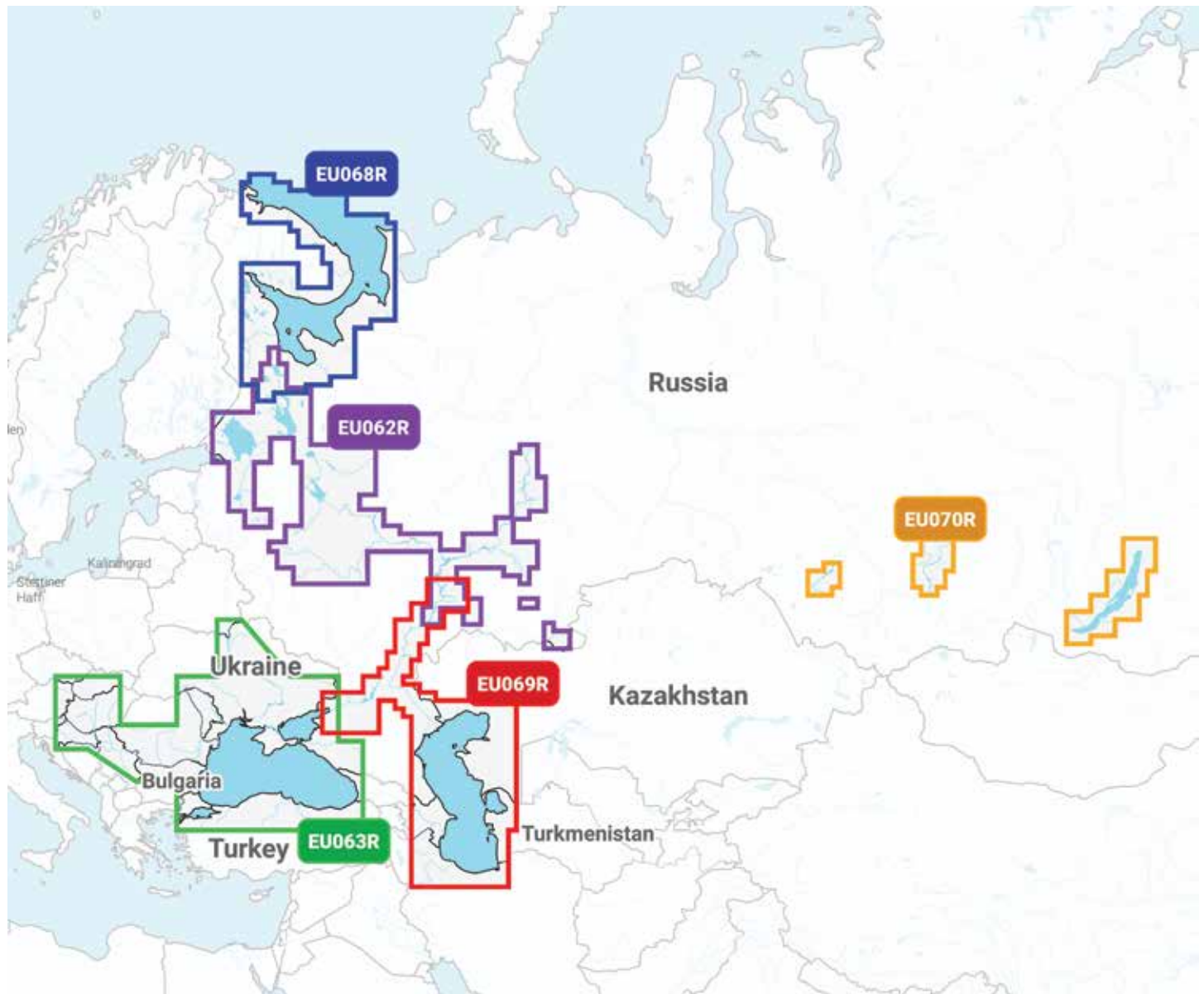


EUROPE - EASTERN EUROPE

REGULAR COVERAGE AREAS

REGION CODE	COVERAGE	NAVIONICS+ CHART CODE	NAVIONICS+ RRP	PLATINUM+ CHART CODE	PLATINUM+ RRP
EU062R	Russia, Upper & Central Volga	NAEU062R	£149.99	NPEU062R	£239.99
EU063R	Black Sea & Azov Sea	NAEU063R	£149.99	NPEU063R	£239.99
EU068R	Russia, White Sea	NAEU068R	£149.99	NPEU068R	£239.99
EU069R	Caspian Sea & Lower Volga River	NAEU069R	£149.99	NPEU069R	£239.99
EU070R	Russia, Lakes & Rivers	NAEU070R	£149.99	NPEU070R	£239.99

All prices are RRP inc. VAT

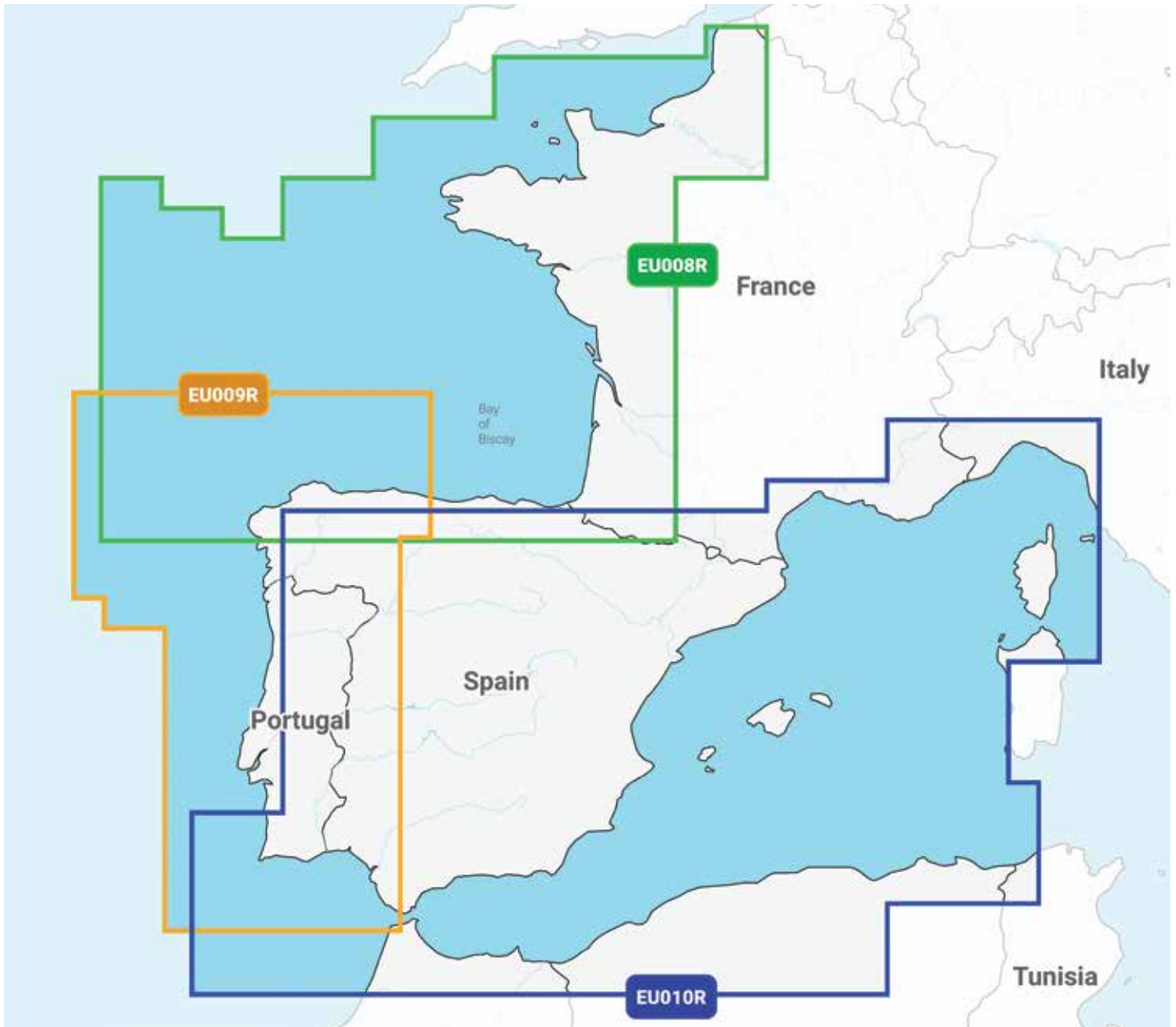


EUROPE - WESTERN EUROPE

REGULAR COVERAGE AREAS

REGION CODE	COVERAGE	NAVIONICS+ CHART CODE	NAVIONICS+ RRP	PLATINUM+ CHART CODE	PLATINUM+ RRP
EU008R	Bay of Biscay	NAEU008R	£149.99	NPEU008R	£239.99
EU009R	Portugal & Spain, Northwest	NAEU009R	£149.99	NPEU009R	£239.99
EU010R	Spain, Mediterranean Coast	NAEU010R	£149.99	NPEU010R	£239.99

All prices are RRP inc. VAT

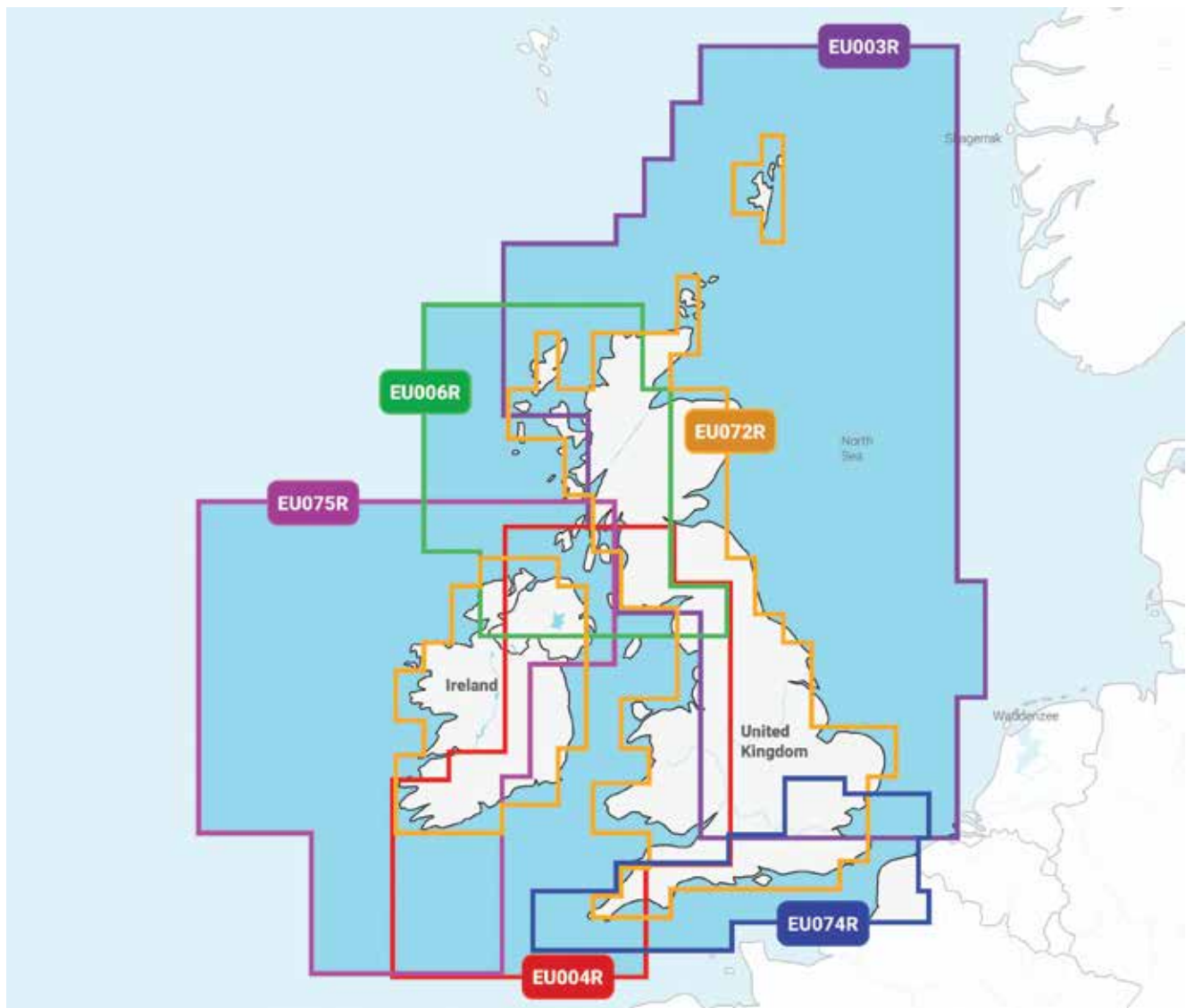


UK AND IRELAND

REGULAR COVERAGE AREAS

REGION CODE	COVERAGE	NAVIONICS+ CHART CODE	NAVIONICS+ RRP	PLATINUM+ CHART CODE	PLATINUM+ RRP
EU003R	Great Britain, Northeast Coast	NAEU003R	£149.99	NPEU003R	£239.99
EU004R	Irish Sea	NAEU004R	£149.99	NPEU004R	£239.99
EU006R	Scotland, West Coast	NAEU006R	£149.99	NPEU006R	£239.99
EU072R	U.K. & Ireland Lakes & Rivers	NAEU072R	£149.99	NPEU072R	£239.99
EU074R	England, South Coast	NAEU074R	£149.99	NPEU074R	£239.99
EU075R	Ireland, West Coast	NAEU075R	£149.99	NPEU075R	£239.99

All prices are RRP inc. VAT

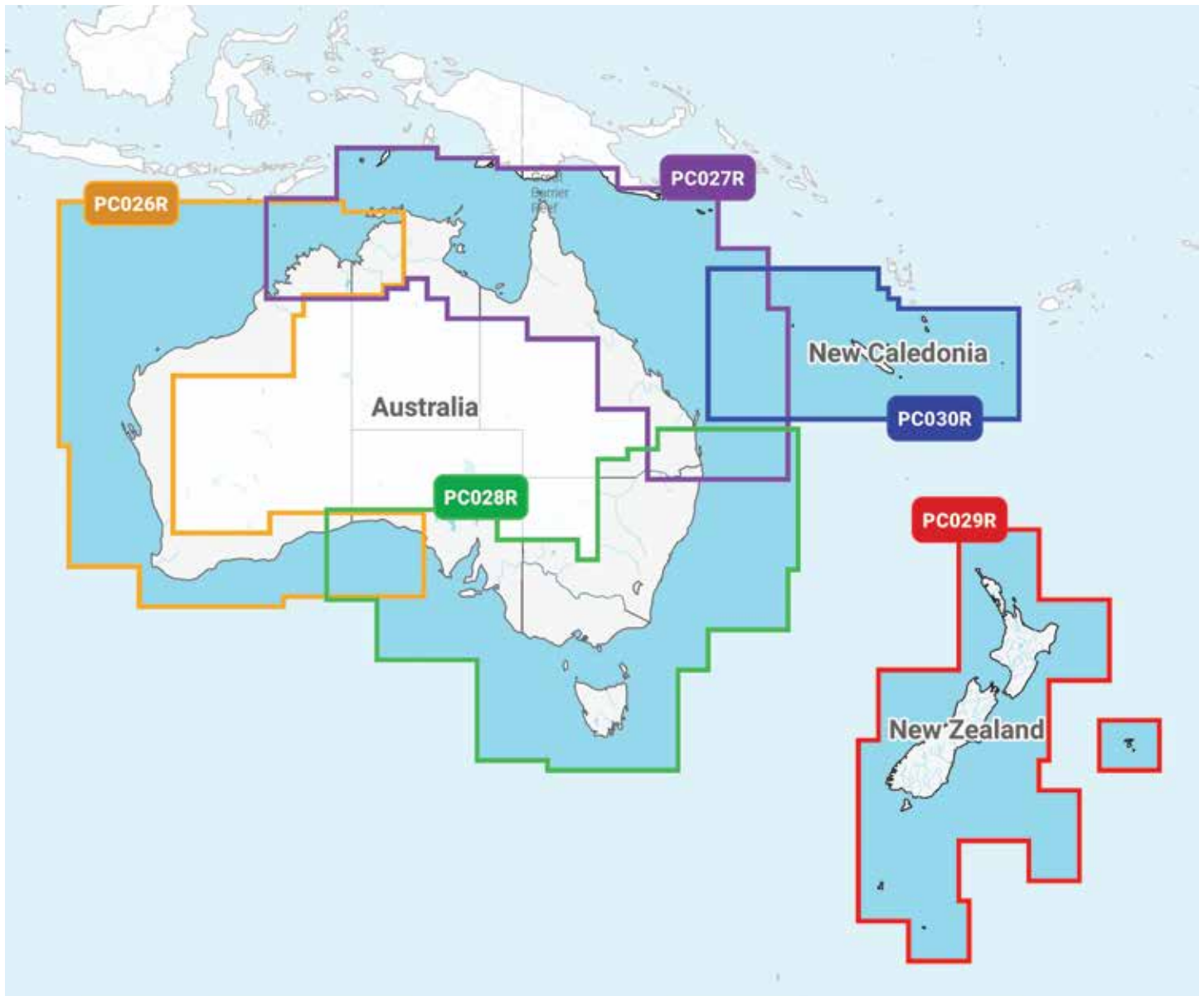


AUSTRALIA AND NEW ZEALAND

REGULAR COVERAGE AREAS

REGION CODE	COVERAGE	NAVIONICS+ CHART CODE	NAVIONICS+ RRP	PLATINUM+ CHART CODE	PLATINUM+ RRP
PC026R	Australia, West	NAPC026R	£124.99	NPPC026R	£229.99
PC027R	Australia, Northeast	NAPC027R	£124.99	NPPC027R	£229.99
PC028R	Australia, Southeast	NAPC028R	£124.99	NPPC028R	£229.99
PC029R	New Zealand	NAPC029R	£124.99	NPPC029R	£229.99
PC030R	New Caledonia	NAPC030R	£124.99	NPPC030R	£229.99

All prices are RRP inc. VAT

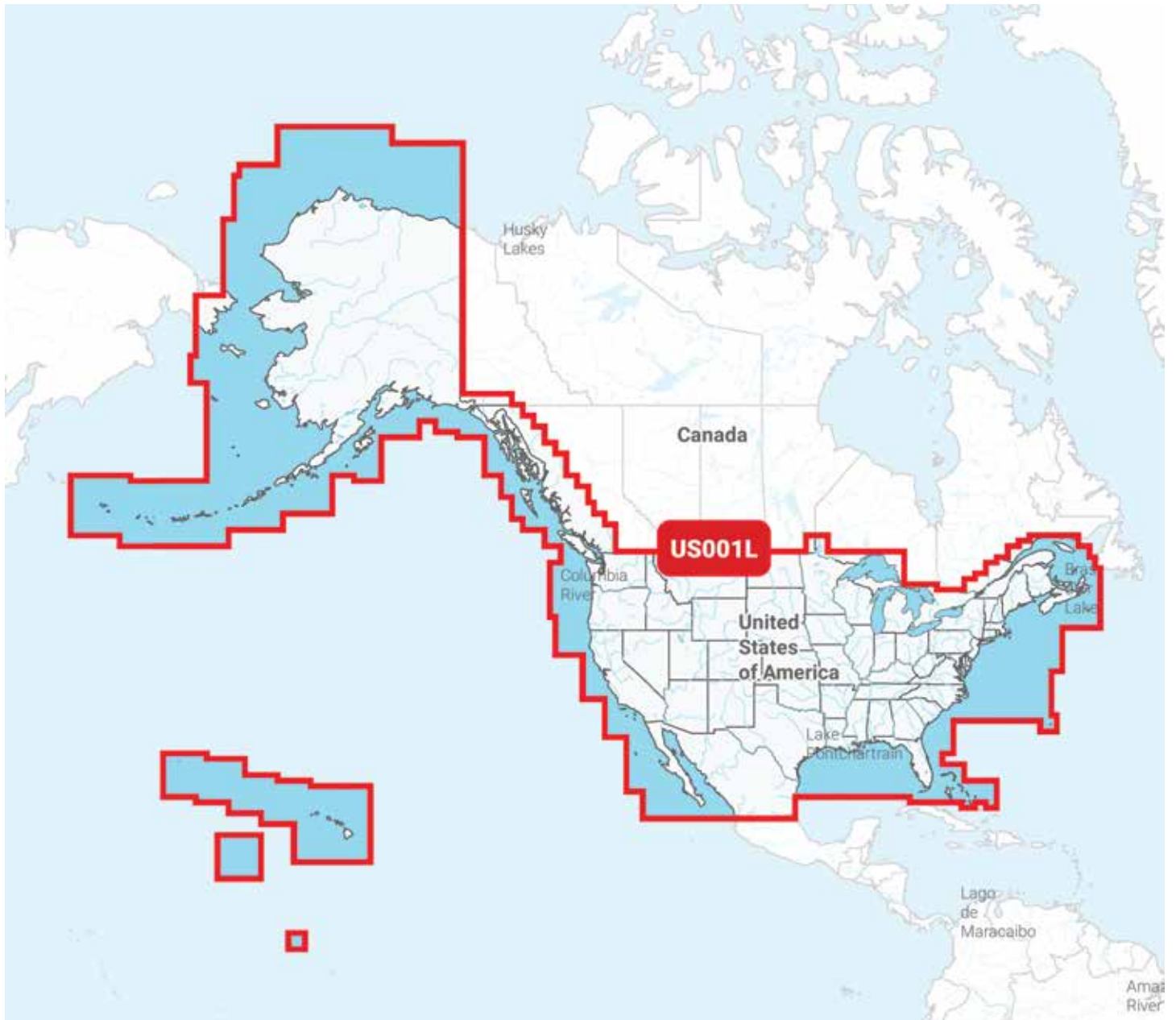


AMERICAS

LARGE COVERAGE AREAS

REGION CODE	COVERAGE	NAVIONICS+ CHART CODE	NAVIONICS+ RRP
US001L	U.S. & Coastal Canada	NAUS001L	£184.99

All prices are RRP inc. VAT



REGION CODE	COVERAGE	NAVIONICS+ CHART CODE	NAVIONICS+ RRP	PLATINUM+ CHART CODE	PLATINUM+ RRP
SA004L	Mexico, Caribbean to Brazil	NASA004L	£184.99	NPSA004L	£369.99
SA005L	Chile, Argentina & Easter Isl.	NASA005L	£184.99	NPSA005L	£369.99

All prices are RRP inc. VAT



AMERICAS

REGULAR COVERAGE AREAS

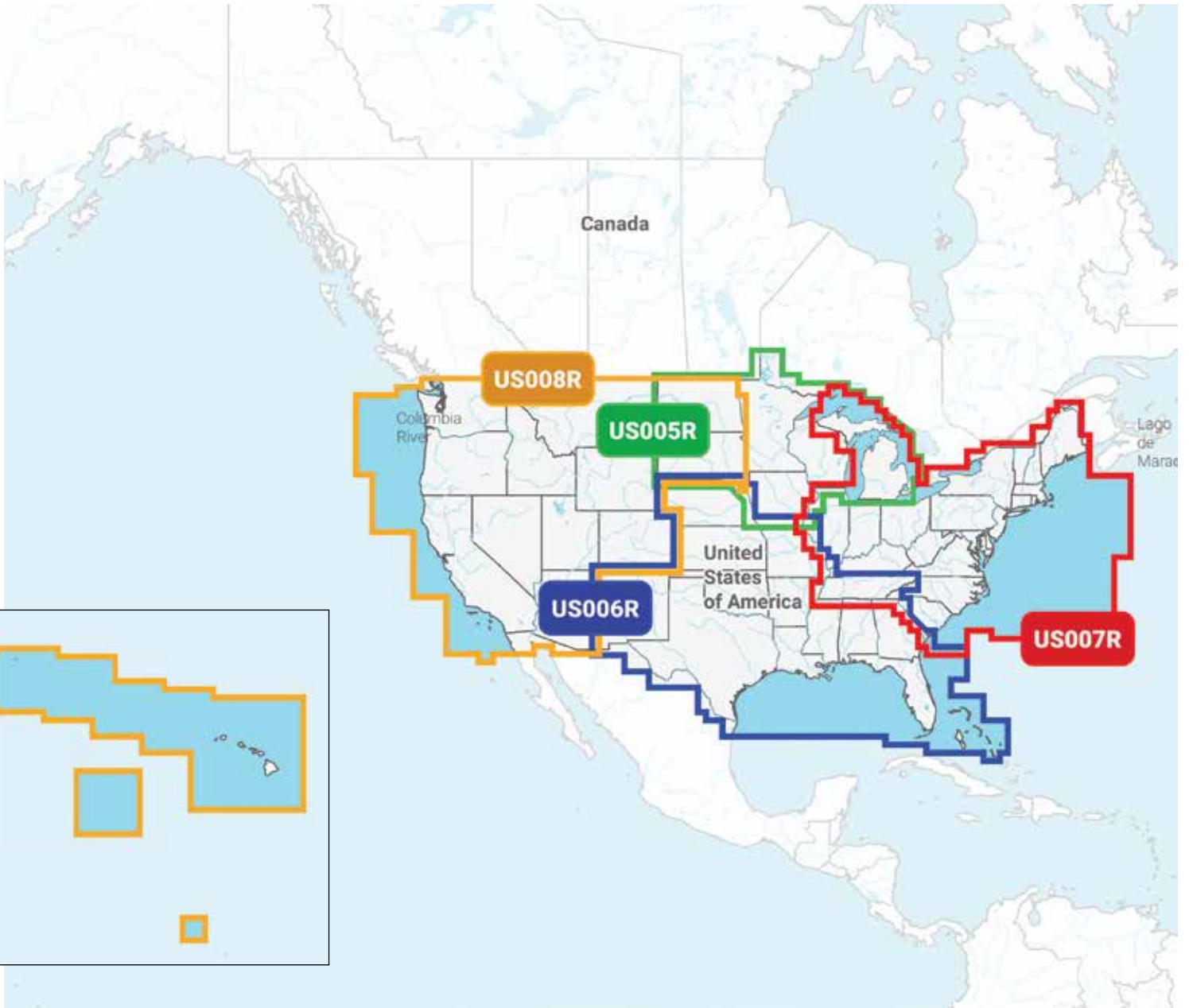
REGION CODE	COVERAGE	NAVIONICS+ CHART CODE	NAVIONICS+ RRP	PLATINUM+ CHART CODE	PLATINUM+ RRP
US004R	Canada and Alaska	NAUS004R	£139.99	NPUS004R	£239.99

All prices are RRP inc. VAT



REGION CODE	COVERAGE	NAVIONICS+ CHART CODE	NAVIONICS+ RRP	PLATINUM+ CHART CODE	PLATINUM+ RRP
US005R	U.S. North	NAUS005R	£139.99	NPUS005R	£239.99
US006R	U.S. South	NAUS006R	£139.99	NPUS006R	£239.99
US007R	U.S. East	NAUS007R	£139.99	NPUS007R	£239.99
US008R	U.S. West	NAUS008R	£139.99	NPUS008R	£239.99

All prices are RRP inc. VAT

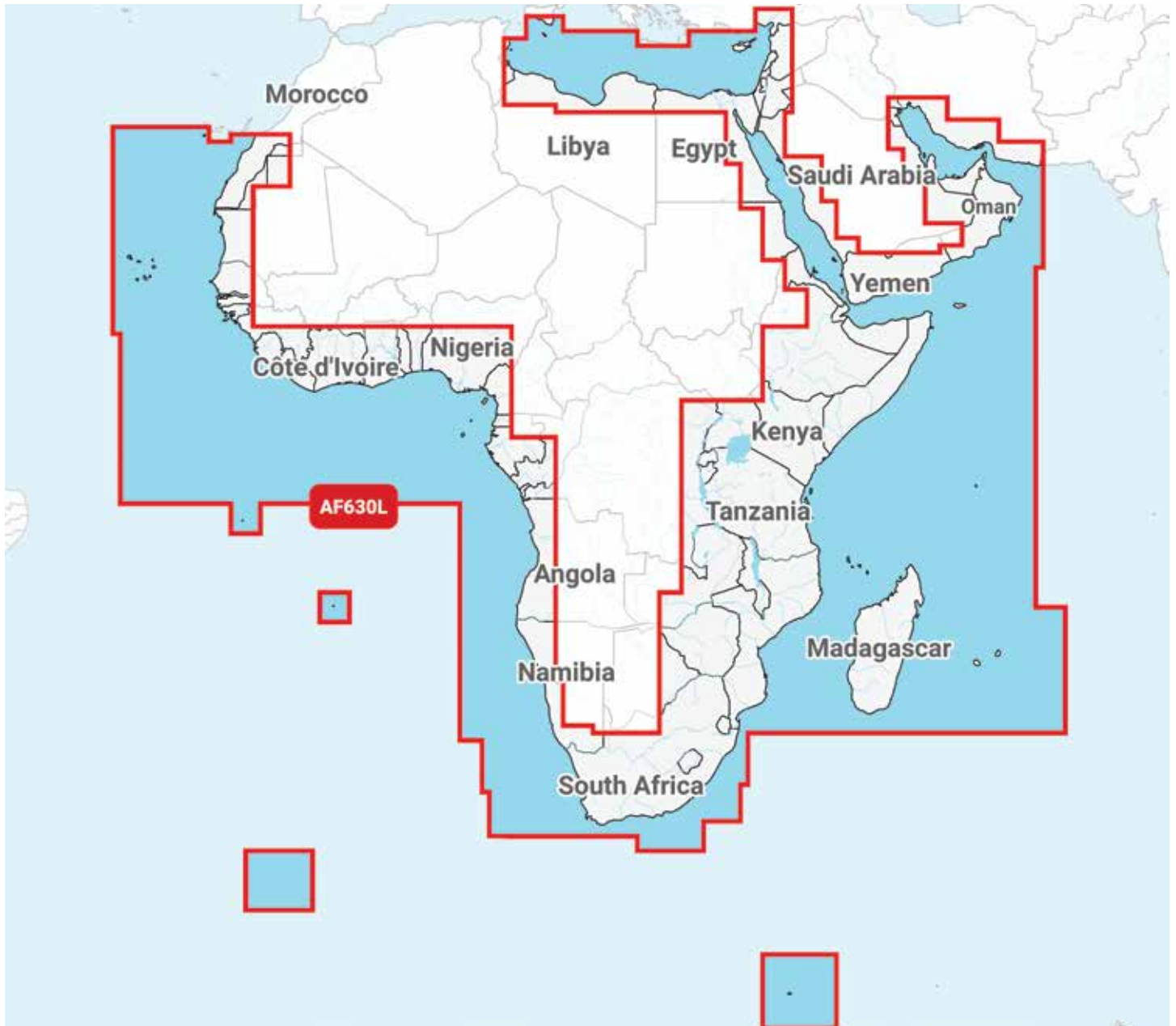


AFRICA

LARGE COVERAGE AREAS

REGION CODE	COVERAGE	NAVIONICS+ CHART CODE	NAVIONICS+ RRP	PLATINUM+ CHART CODE	PLATINUM+ RRP
AF630L	Africa & Middle East	NAAF630L	£229.99	NPAF630L	£319.99

All prices are RRP inc. VAT

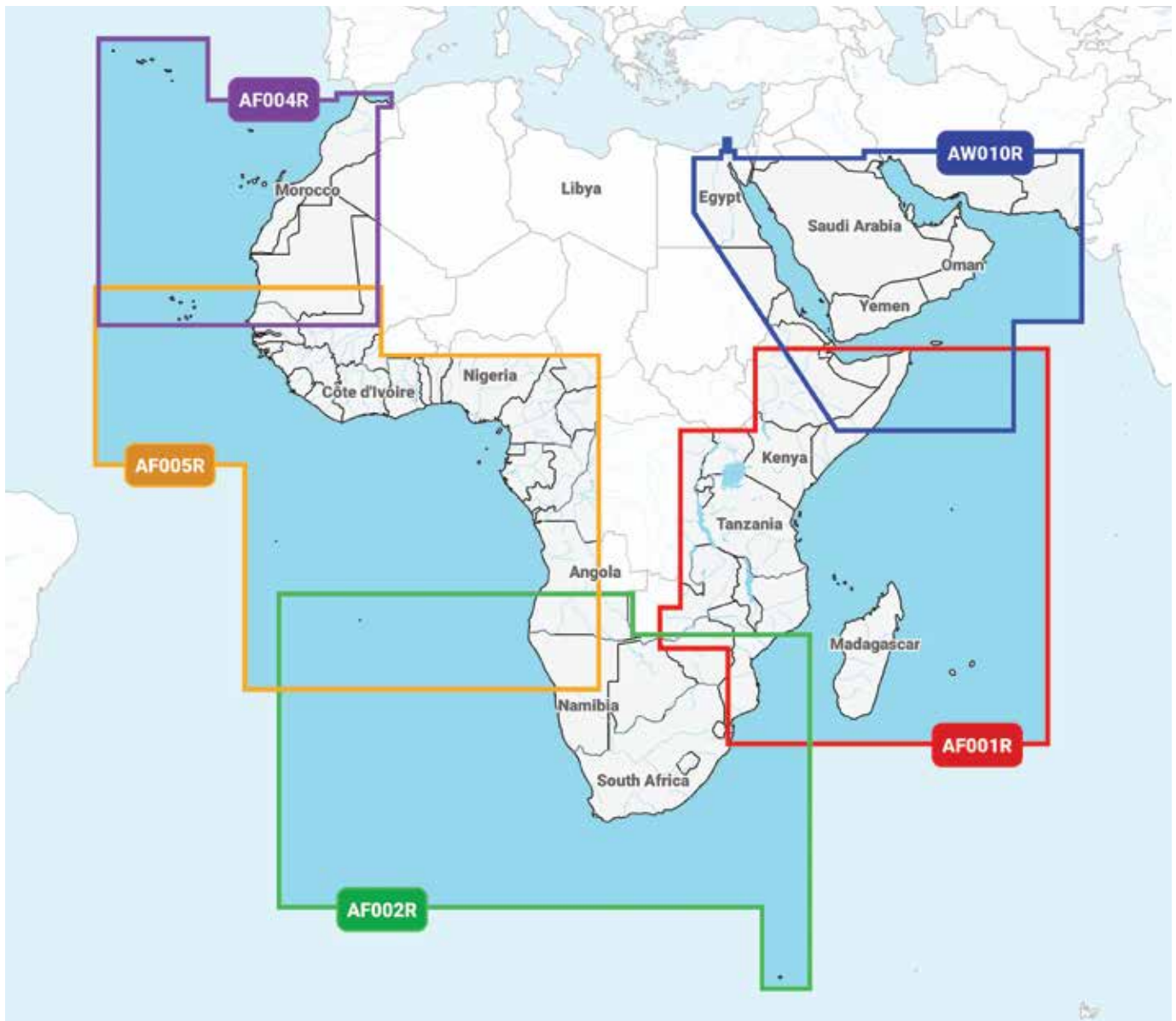


AFRICA AND MIDDLE EAST

REGULAR COVERAGE AREAS

REGION CODE	COVERAGE	NAVIONICS+ CHART CODE	NAVIONICS+ RRP	PLATINUM+ CHART CODE	PLATINUM+ RRP
AF001R	Africa, East	NAAF001R	£149.99	NPAF001R	£239.99
AF002R	Africa, South	NAAF002R	£149.99	NPAF002R	£239.99
AF004R	Africa, Northwest	NAAF004R	£149.99	NPAF004R	£239.99
AF005R	Africa, West	NAAF005R	£149.99	NPAF005R	£239.99
AW010R	The Gulf & Red Sea	NAAW010R	£149.99	NPAW010R	£239.99

All prices are RRP inc. VAT

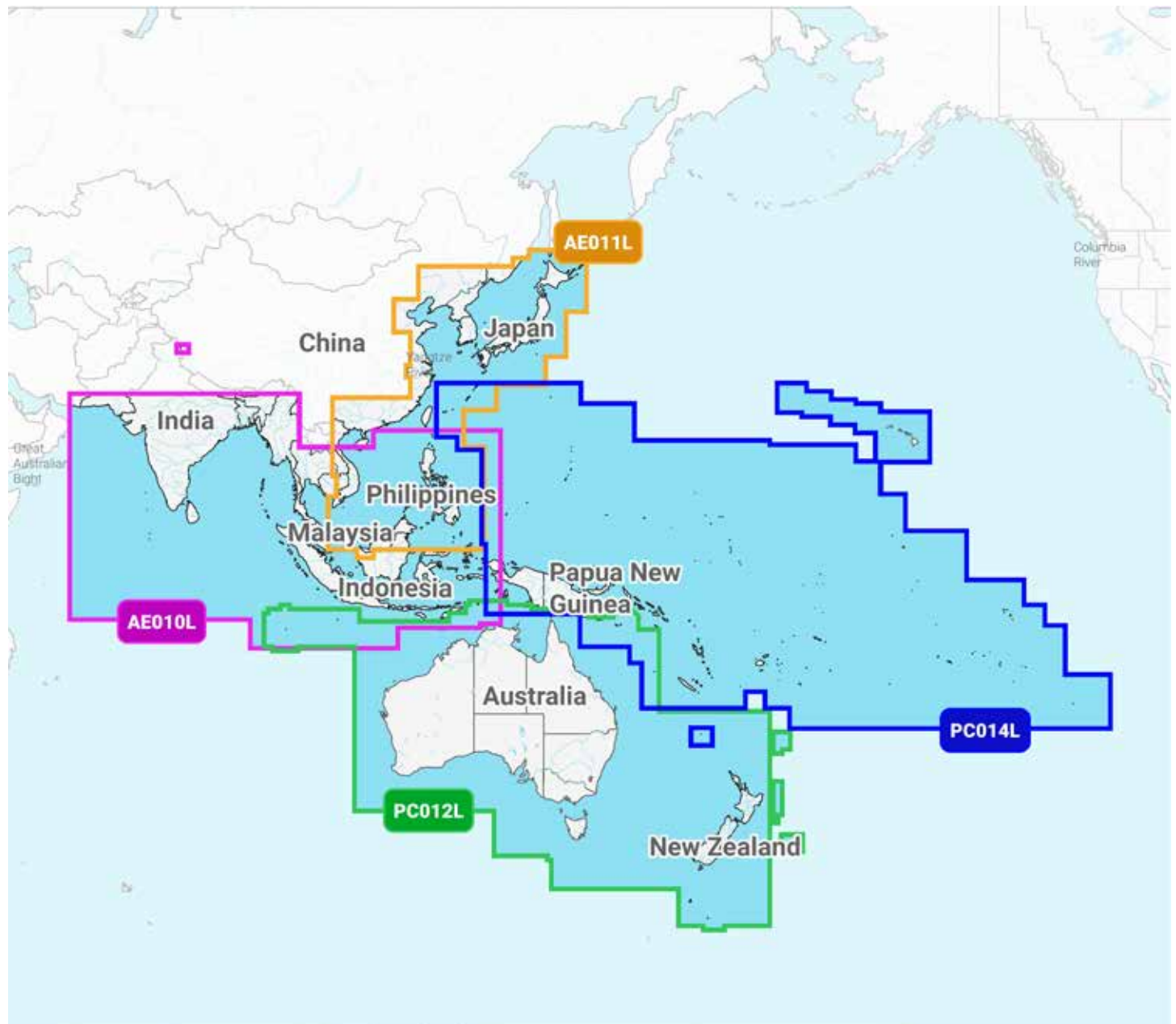


ASIA AND PACIFIC

LARGE COVERAGE AREAS

REGION CODE	COVERAGE	NAVIONICS+ CHART CODE	NAVIONICS+ RRP	PLATINUM+ CHART CODE	PLATINUM+ RRP
AE010L	Indian Ocean & South China Sea	NAAE010L	£184.99	NPAE010L	£369.99
AE011L	China Sea & Japan	NAAE011L	£184.99	NPAE011L	£369.99
PC012L	Australia & New Zealand	NAPC012L	£219.99	NPPC012L	£319.99
PC014L	Pacific Islands	NAPC014L	£219.99	NPPC013L	£319.99

All prices are RRP inc. VAT

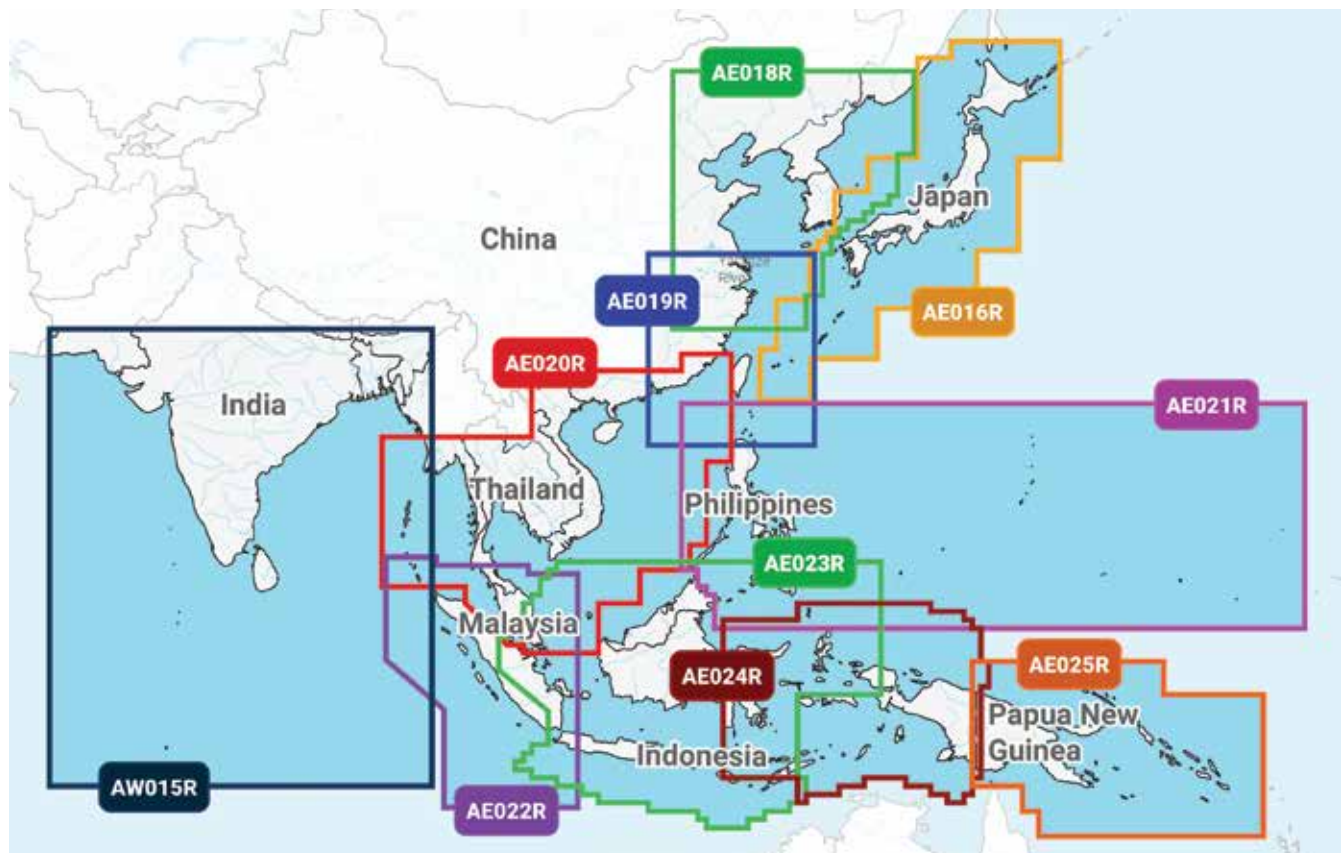


ASIA AND PACIFIC | ASIA EAST

REGULAR COVERAGE AREAS

REGION CODE	COVERAGE	NAVIONICS+ CHART CODE	NAVIONICS+ RRP	PLATINUM+ CHART CODE	PLATINUM+ RRP
AW015R	Indian Subcontinent	NAAW015R	£149.99	NPAW015R	£239.99
AE016R	Japan	NAAE016R	£139.99	NP AE016R	£194.99
AE018R	Yellow Sea	NAAE018R	£139.99	NP AE018R	£194.99
AE019R	Taiwan	NAAE019R	£139.99	NP AE019R	£194.99
AE020R	South China & Andaman Seas	NAAE020R	£139.99	NP AE020R	£194.99
AE021R	Philippines	NAAE021R	£139.99	NP AE021R	£194.99
AE022R	Sumatra	NAAE022R	£139.99	NP AE022R	£194.99
AE023R	Java & Borneo	NAAE023R	£139.99	NP AE023R	£194.99
AE024R	Central W. Papua & E. Sulawesi	NAAE024R	£139.99	NP AE024R	£194.99
AE025R	Papua New Guinea & Solomon Isl.	NAAE025R	£139.99	NP AE025R	£194.99

All prices are RRP inc. VAT

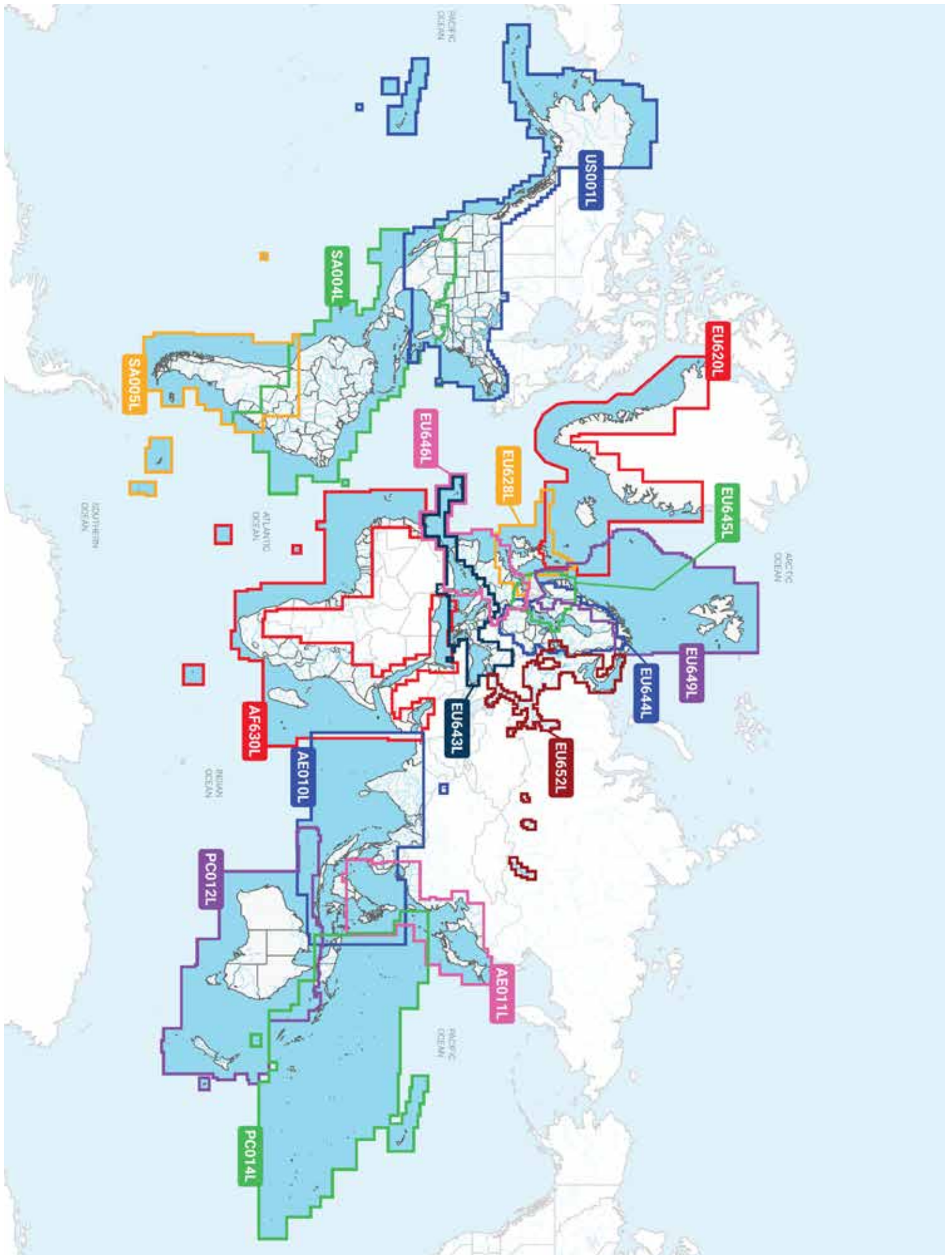


WORLD WIDE

LARGE COVERAGE AREAS

REGION CODE	COVERAGE	NAVIONICS+ CHART CODE	NAVIONICS+ RRP	PLATINUM+ CHART CODE	PLATINUM+ RRP
EU620L	Greenland & Iceland	NAEU620L	£229.99	NPEU620L	£319.99
EU628L	U.K., Ireland & Holland	NAEU628L	£229.99	NPEU628L	£319.99
EU643L	Mediterranean & Black Sea	NAEU643L	£229.99	NPEU643L	£319.99
EU644L	Baltic Sea	NAEU644L	£229.99	NPEU644L	£319.99
EU645L	Skagerrak & Kattegat	NAEU645L	£229.99	NPEU645L	£319.99
EU646L	Europe, Central & West	NAEU646L	£229.99	NPEU646L	£319.99
EU649L	Norway	NAEU649L	£229.99	NPEU649L	£319.99
EU652L	Russia, West	NAEU652L	£229.99	NPEU652L	£319.99
AE010L	Indian Ocean & South China Sea	NAAE010L	£184.99	NPAE010L	£369.99
AE011L	China Sea & Japan	NAAE011L	£184.99	NPAE011L	£369.99
AF630L	Africa & Middle East	NAAF630L	£229.99	NPAF630L	£319.99
PC012L	Australia & New Zealand	NAPC012L	£219.99	NPPC012L	£319.99
PC014L	Pacific Islands	NAPC014L	£219.99	NPPC014L	£319.99
SA004L	Mexico, Caribbean to Brazil	NASA004L	£184.99	NPSA004L	£369.99
SA005L	Chile, Argentina & Easter Isl.	NASA005L	£184.99	NPSA005L	£369.99
US001L	U.S. & Coastal Canada	NAUS001L	£184.99	-	-

All prices are RRP inc. VAT



NAVIONICS®